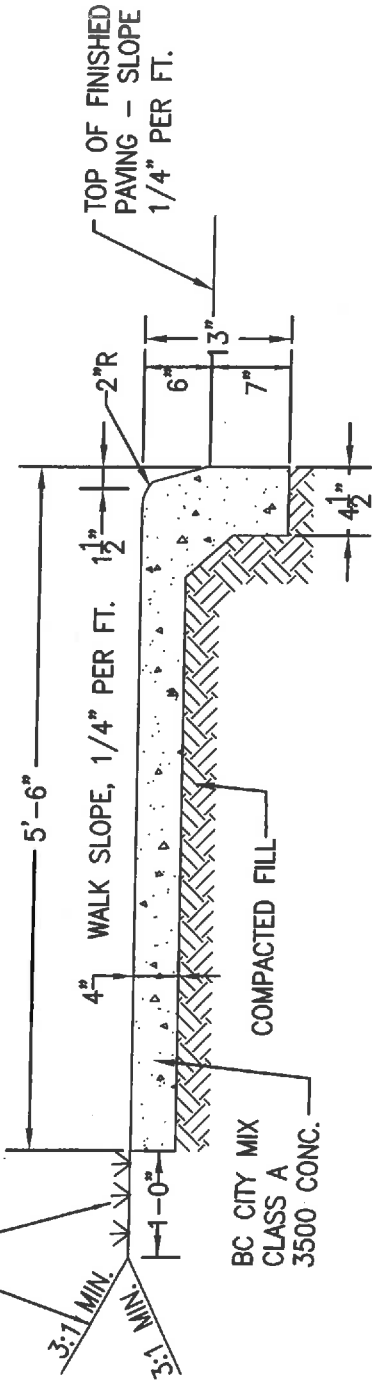
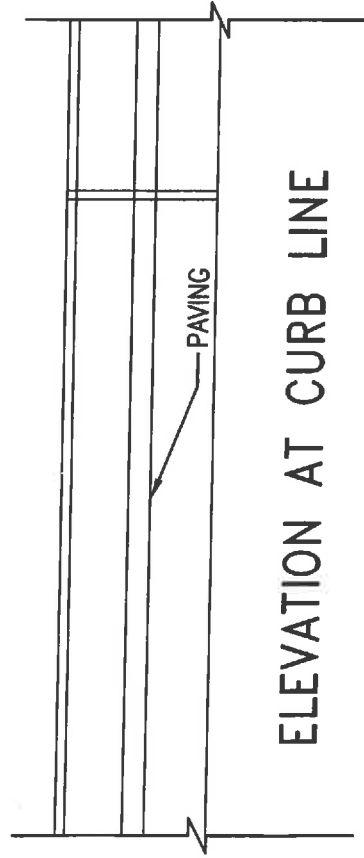


OR AS DIRECTED OTHERWISE
BY THE CITY ENGINEER

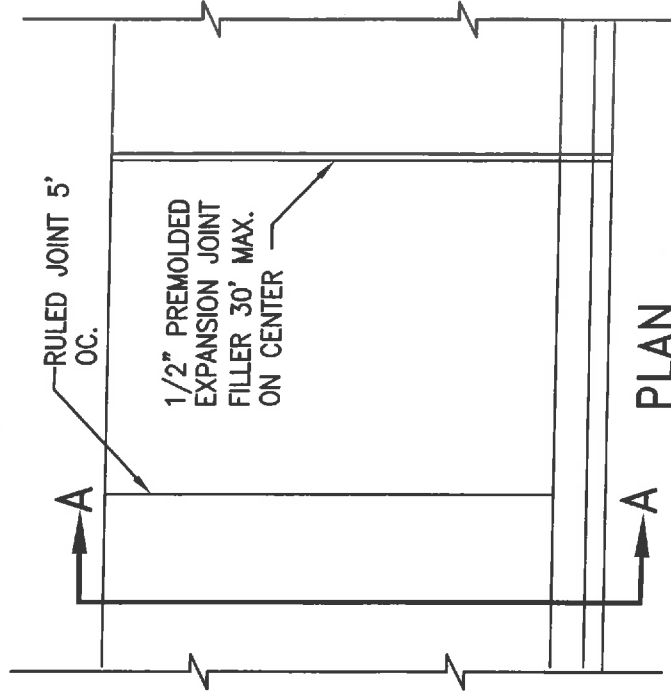


SECTION A-A

*COMPACTED FILL = WELL COMPACTED EARTH OR
STONE AGGREGATE, TO BE DETERMINED IN THE FIELD
BY CITY INSPECTOR



ELEVATION AT CURB LINE



PLAN



CITY OF CHARLOTTESVILLE

CITY STANDARDS

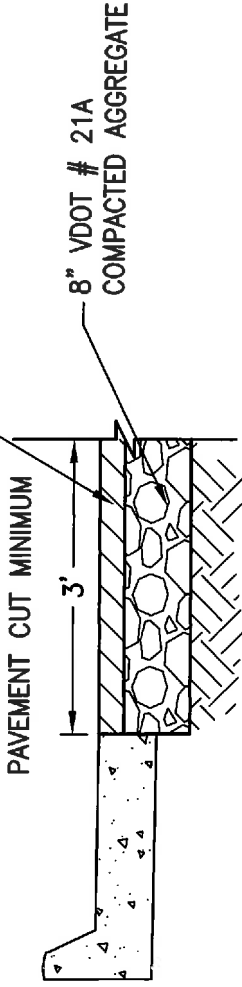
STANDARD SIDEWALK
MONOLITHIC WITH CURB

REVISION DATE

SCALE: N.T.S.

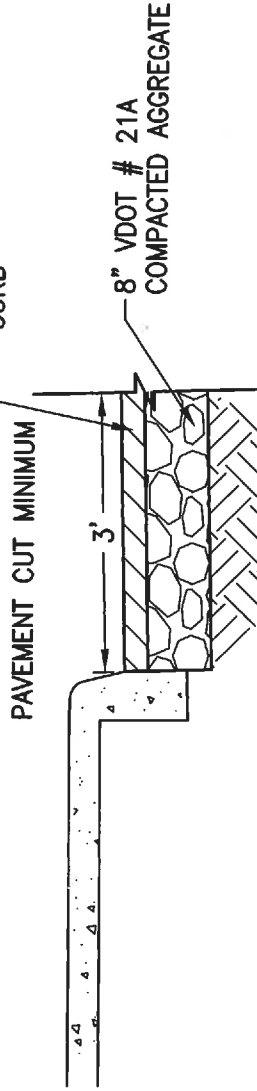
STANDARD NUMBER: SW-2

3" VDOT SM-9.5 PAVEMENT
SLOPE 2% MIN. TO GUTTER PAN



COMPACTED SUBGRADE WITH
CURB AND GUTTER

3" VDOT SM-9.5 PAVEMENT
SLOPE 2% MIN. TO FACE OF
CURB



COMPACTED SUBGRADE WITH
STANDARD SIDEWALK WITH CURB

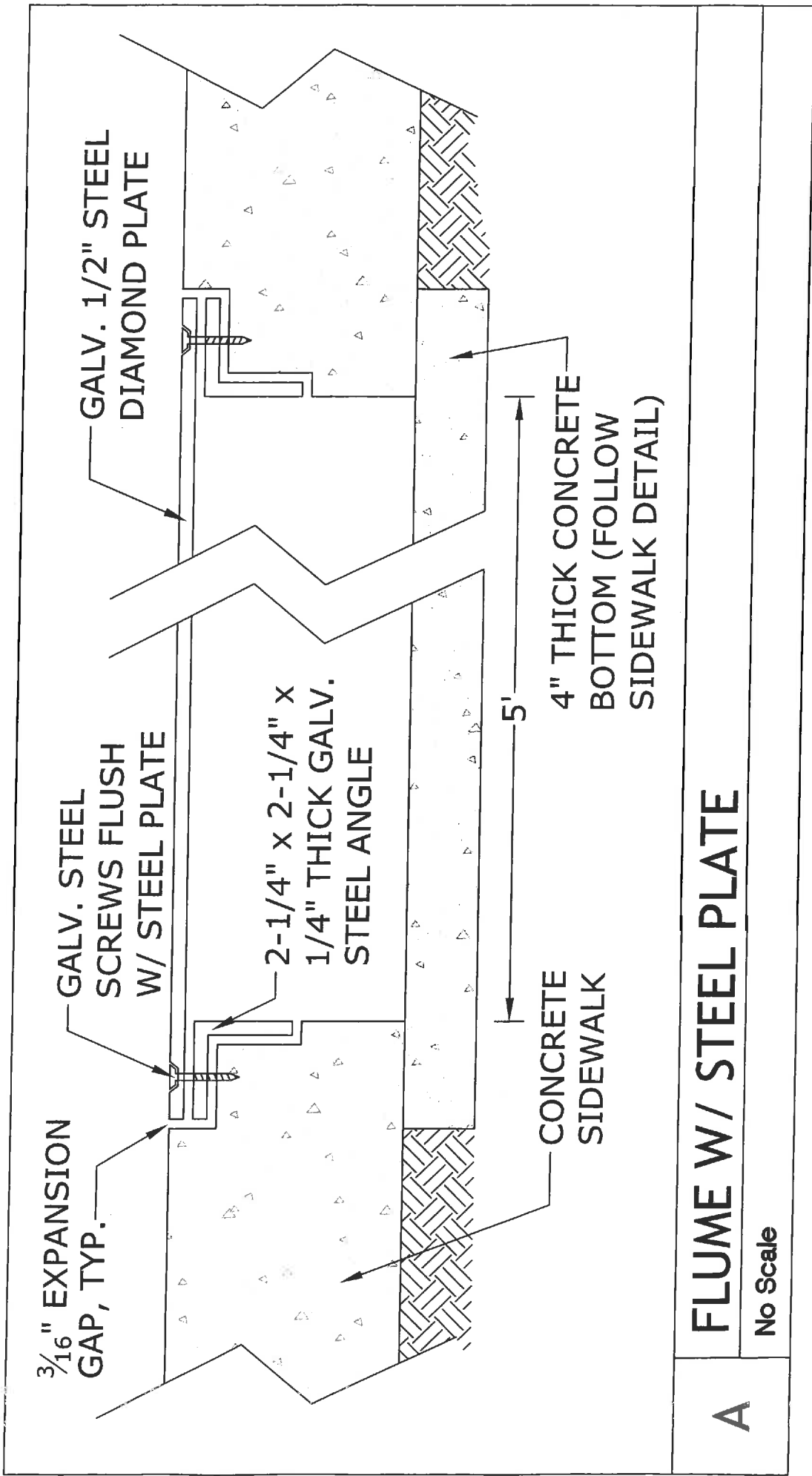


CITY OF CHARLOTTEVILLE

CITY STANDARDS

MINIMUM PAVEMENT PATCH

REVISION	DATE	SCALE: N.T.S.	STANDARD NUMBER: PP-1



FLUME W/ STEEL PLATE

No Scale

A